




Streambank Erosion Risk — Te Awarua-o-Porirua

Streambank Erosion Susceptibility

Overall Rank

 Most susceptible
 Least susceptible

 State Highways

 Whaitua boundary

Streambank erosion risk is derived from national modelling developed by Manaaki Whenua – Landcare Research. See <https://data.mfe.govt.nz/layer/105771-streambank-erosion-susceptibility-index/>. This layer has been summarised to rank stream reaches from the most susceptible (1) to least susceptible (459) to bank erosion within the whaitua Te Awarua-o-Porirua.

