



MASTERTON DISTRICT COUNCIL
SERVING THE COMMUNITY

64 Chapel Street
P O Box 444
MASTERTON 5840
DX PA 89022
Tel: (06) 370-6300
Fax: (06) 378-8400

MEMORANDUM

To: Greater Wellington Regional Council
Attention: Emily Walker
From: Masterton District Council
Date: 2 April 2009
Re: Nursery Road Site Operations Resource Consent – Further
Information Requested

Dear Emily,

As requested in your email dated 6 March 2009 I enclosed the further information requested for the Nursery Road site operations resource consent application, including:

- 2 hard copies of the AEE report;
- Further details of groundwater monitoring bore information in hard copy (2 sets), and
- A CD containing the AEE report in PDF format and the further information in its original format (Microsoft Word and Excel)

Note the monitoring site map contained in Appendix E in the AEE report has locations of the upstream and downstream surface water monitoring sites (Site 7 and Site 8) marked thus no further map is submitted on the surface water monitoring site this time.

Note groundwater monitoring bore information is provided by the Greater Wellington Regional Council from its database.

If you have any queries or require further clarification please do not hesitate to contact me.


Regards,


James (Yongjian) Li
UTILITY SERVICES MANAGER


MASTERTON DISTRICT COUNCIL
Nursery Road Landfill Groundwater Monitoring Site information


Site	Bore ID	Wai ID	Wells No	Dia (mm)	Material	Depth (m)	Case above G/L (m)	W/L below case	Owner	Address Old	Address New	Bore log
1	1			100	PVC	5.74	0.2		MDC		89 Te Whiti Road	
2	2	3K/97/5/iv	T26/0566	100	PVC	5.8	0	4.56	MDC		89 Te Whiti Road	No
3	3			100	PVC	4.34	0.24		MDC		89 Te Whiti Road	
4	4			100	PVC	4.83	0.37		MDC		89 Te Whiti Road	
5	5			100	PVC	5.04	0.35		MDC		89 Te Whiti Road	
6	6	3K/92/4/iv	T26/0561	100	PVC	4.66	0.45	4.63	MDC		89 Te Whiti Road	No
7	Ruamahanga Upstream Surface Monitoring Site											
8	Ruamahanga Downstream Surface Monitoring Site											
9	7	3K/34/6/DS	T26/0500	100	steel	5.94	0.2	2.13	Gowans Colin Shane	21 Martinborough Masterton Road	93 Te Whiti Road	Yes
10	8	3K/103/6.1/DS	T26/0461	150	steel	6.1	0.27	n/a	Friday Robert Emlyn	25 Martinborough Masterton Road	101 Te Whiti Road	Yes
11	9	3K/94/5/D	T26/0563	100	steel	4.6	0.12	2.14	Blakemore Stephen Dennis	9A Pokohiwi Road	35A Pokohiwi Road	No
12	10	3K/66/3.6/I	T26/0533	1050	Concrete	3.6	0.45	2.4	Hercock Robin	11 Pokohiwi Road	35B Pokohiwi Road	Yes
13	11	3K/111/5.5/D	T26/0470	150	steel	5.5	n/a	n/a	Griffith Michael James	17 Pokohiwi Road	55 Pokohiwi Road	Yes
14	12	3K/61/6/D	T26/0528	150	steel	6	0.33	0.85	Tulloch Brett	11 Homebush Road	35 Homebush Road	Yes
15	13	3K/112/11.5/I	T26/0471	300	steel	10.8	0.5	2.18	Percy, Joe	11 Kahikatea Road	95 Kahikatea Road	Yes


and to free flow at times of very high river stage levels














Supply of Data

Terms and Conditions

The enclosed information is supplied from the, Wells Data Base.

Information held on this data base is not subject to a rigorous quality check. However as we endeavour to continuously improve our information held on the Wells Data Base, we may amend the data where necessary and without notice, at any time.

The Council has exercised all reasonable skill and care in controlling the contents of the information. Under no circumstances will the Wellington Regional Council or its employees or agents be liable in contract, tort or otherwise to compensate you for any loss, injury or damage (including loss of profits or consequential loss) arising directly or indirectly from the supply by the Council or its agents of inadequate, inaccurate or incorrect information.

Wellington Regional Council is the owner of the copyright subsisting in the enclosed material unless otherwise specified. Copies of the enclosed material, or any part thereof, by any means whatsoever shall be made only for use by you as the client for your own internal purposes and shall not be conveyed to any third party or merged into another machine readable database without the express permission of the Council.

Any use of the material supplied, for example, by inclusion in a report or media release, should be accompanied by an acknowledgement of the source of the data.

Your acceptance of the enclosed material and/or services signifies your acceptance of these terms and conditions.